



# Environmental Hazards Survey



<b>Eagle Rock High School (c. 1927)</b>	<b>Principal</b>		Derek Steinorth
1750 YOSEMITE DR, LOS ANGELES, CA 90041	<b>E-mail</b>		<a href="mailto:dsteinor@lausd.net">dsteinor@lausd.net</a>
323-340-3500	<b>Site ID</b>		13553
	Yes	No	Notes
Rail line (active, easement, or spurs) within 128 ft?		X	
Cellular phone antenna adjacent or on site?		X	
50-200 kilovolt (kV) power line within 100 ft (above ground)/25 ft (below ground)?	X		SCE 66 kV overhead power line north and south adjacent to the site
200-230 kV power line within 150 ft (above ground)/37.5 ft (below ground)?		X	
500-550 kV power line within 350 ft (above ground)/87.5 ft (below ground)?		X	
Major transportation corridor within 500 ft?		X	
Reservoirs, water, or fuel storage tank facilities within 500 ft?		X	
Haz mat transmission pipelines within 50 ft?		X	
Oil production facilities (existing or former oil wells/borings and processing equipment) within 50 ft?		X	
Located within an Oil Field / Methane Zone / Methane Buffer Zone?		X	
Located within a High Risk Radon Zone?		X	Low
Superfund Site within 500 ft?		X	
Landfill facility within 500 ft?		X	
Mapped or active earthquake fault within 500 ft?		X	
CalEPA Regulated Sites of Concern* within 500 ft?	X		YOSEMITE POOL 136ft east of site
<p>* The CalEPA Regulated Site Portal (Portal) combines data about environmentally regulated sites and facilities in California into a single, searchable database and interactive map. To use the Portal to identify facilities near an LAUSD school:</p> <ul style="list-style-type: none"> <li>- First zoom in to a school location on the map by either using the search bar to enter the school's address or by using a mouse and zoom tools</li> <li>- Once the user has zoomed in to a school site, the map shows all the regulated sites near the school</li> <li>- Users can click on the regulated sites to find out additional information about the sites</li> <li>- The Portal also includes tools to measure the distances between locations on the map</li> </ul>			
Here is a link to the CalEPA Regulated Site Portal:	<a href="https://siteportal.calepa.ca.gov/">https://siteportal.calepa.ca.gov/</a>		



This survey was completed in July 2022.




# Eagle Rock High School

Potential Environmental Factors

Site located in:  
**Radon Zone-Low Risk**

- Legend**
-  Powerline
  -  School

Eagle Rock Junior/Senior High School

 Eagle Rock High School

 Southern California Edison 66kV

